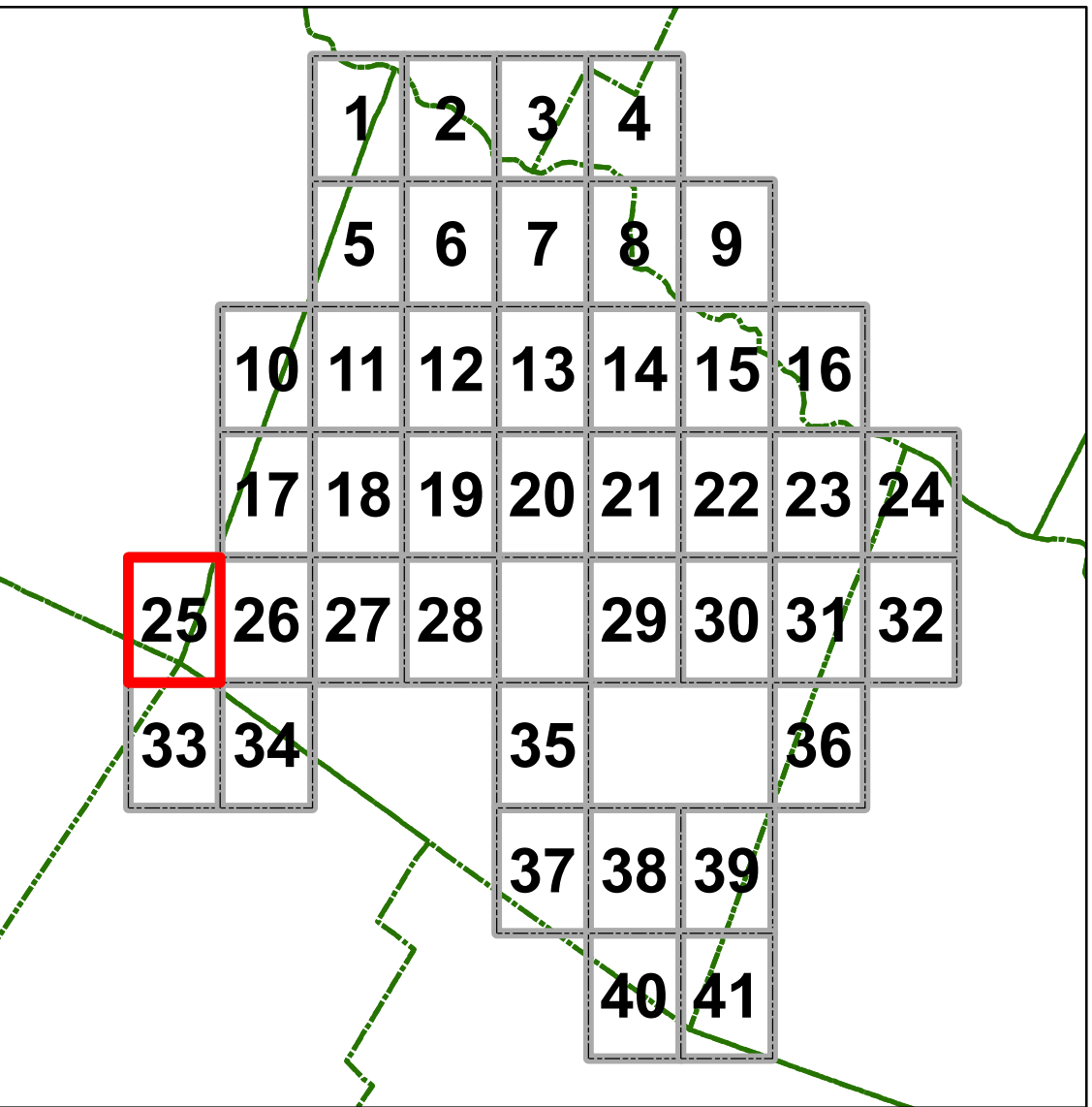
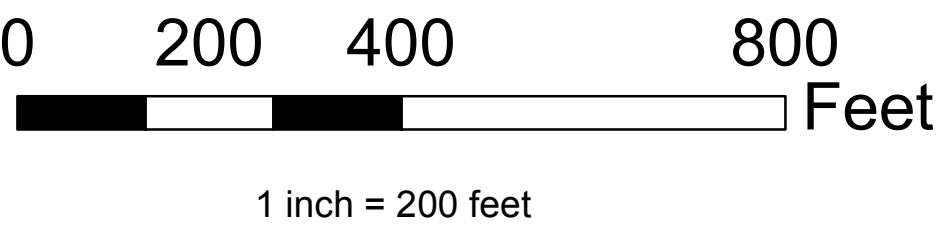
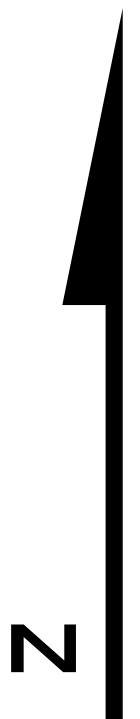


# Moretown Flood Plain Map

Map Number 25

Building Footprints created based on 1998 aerial photos.  
Aerial photos shown on map were updated in 2006/07.  
Due to the difference in years building may be missing.

**Legend**  
**Preliminary NFIP Flood Risk 2009**  
Zone AE (or A) - Special Flood hazard Areas (SFHA) 1% annual/100 yr Base Flood  
Floodway Area in Zone AE  
0.2 PCT ANNUAL CHANCE FLOOD HAZARD  
Building Footprints  
Base Flood Elevation  
**Roads**  
Town Highways  
Class 4 Roads  
Private Roads  
State Highways  
US Highways  
Legal Trail  
Discontinued Roads  
Moretown parcels 1994



Map created 9/6/11 by CVRPC  
N:/Towns/Moretown/MoretownFloodMap\_village  
Data is only as accurate as the original sources.  
This map is for planning purposes only.  
This map may contain errors and omissions.

