

# Moretown Flood Plain Map

Map Number 12

Building Footprints created based on 1998 aerial photos.  
Aerial photos shown on map were updated in 2006/07.  
Due to the difference in years building may be missing.

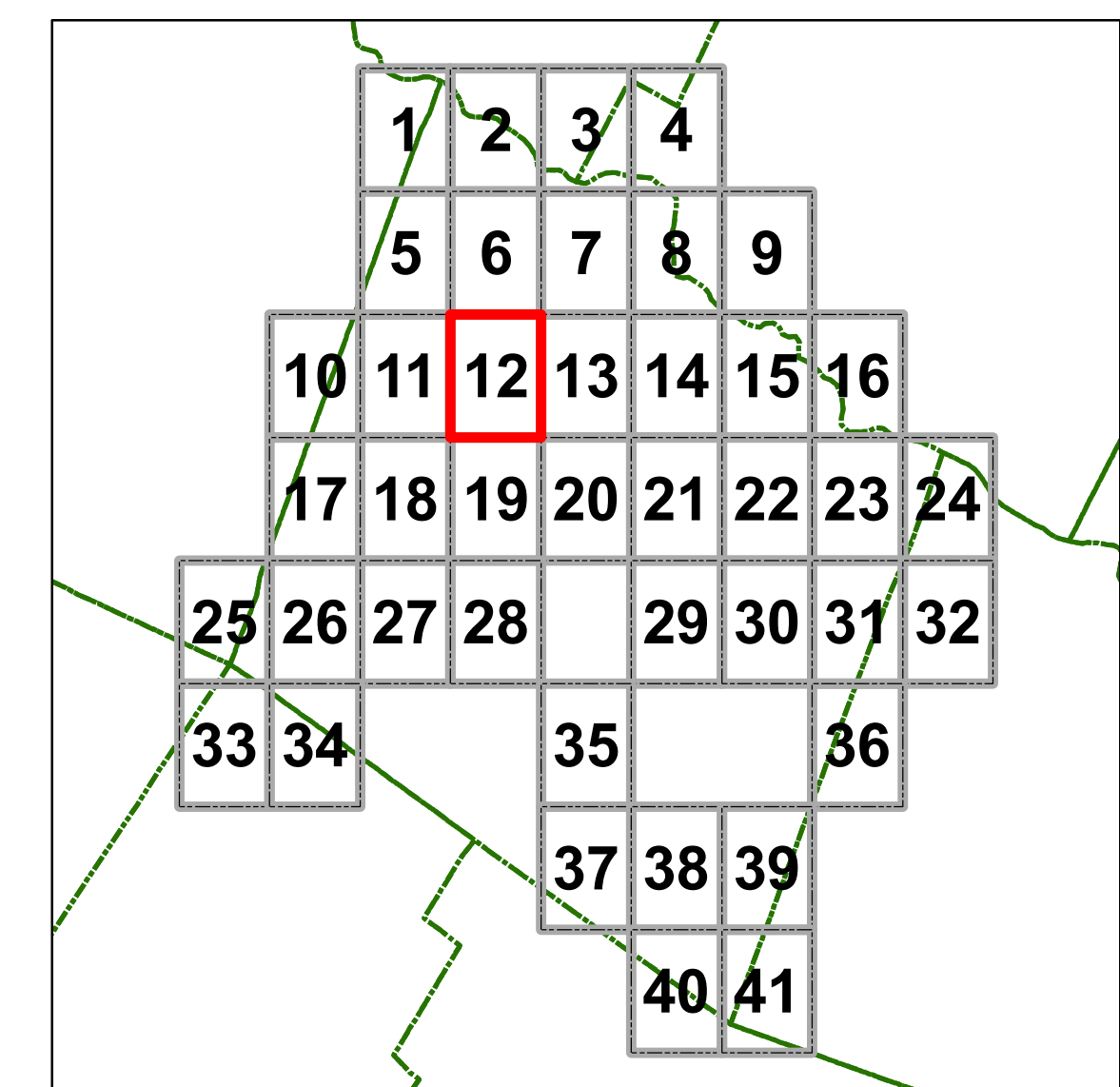
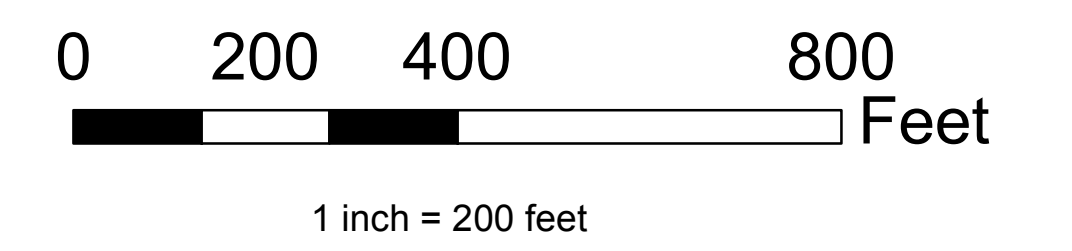
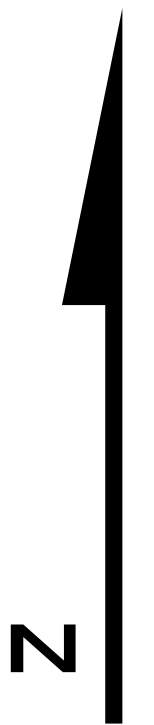
**Legend**

**Preliminary NFIP Flood Risk 2009**

- Zone AE (or A) - Special Flood hazard Areas (SFHA) 1% annual/100 yr Base Flood
- Floodway Area in Zone AE
- 0.2 PCT ANNUAL CHANCE FLOOD HAZARD
- Building Footprints
- Base Flood Elevation

**Roads**

- Town Highways
- Class 4 Roads
- Private Roads
- State Highways
- US Highways
- Legal Trail
- Discontinued Roads
- Moretown parcels 1994



Map created 9/6/11 by CVRPC  
N:/Towns/Moretown/MoretownFloodMap\_village  
Data is only as accurate as the original sources.  
This map is for planning purposes only.  
This map may contain errors and omissions.

