






Moretown Flood Plain Map

Map Number 15









Building Footprints created based on 1998 aerial photos.
Aerial photos shown on map were updated in 2006/07.
Due to the difference in years building may be missing.

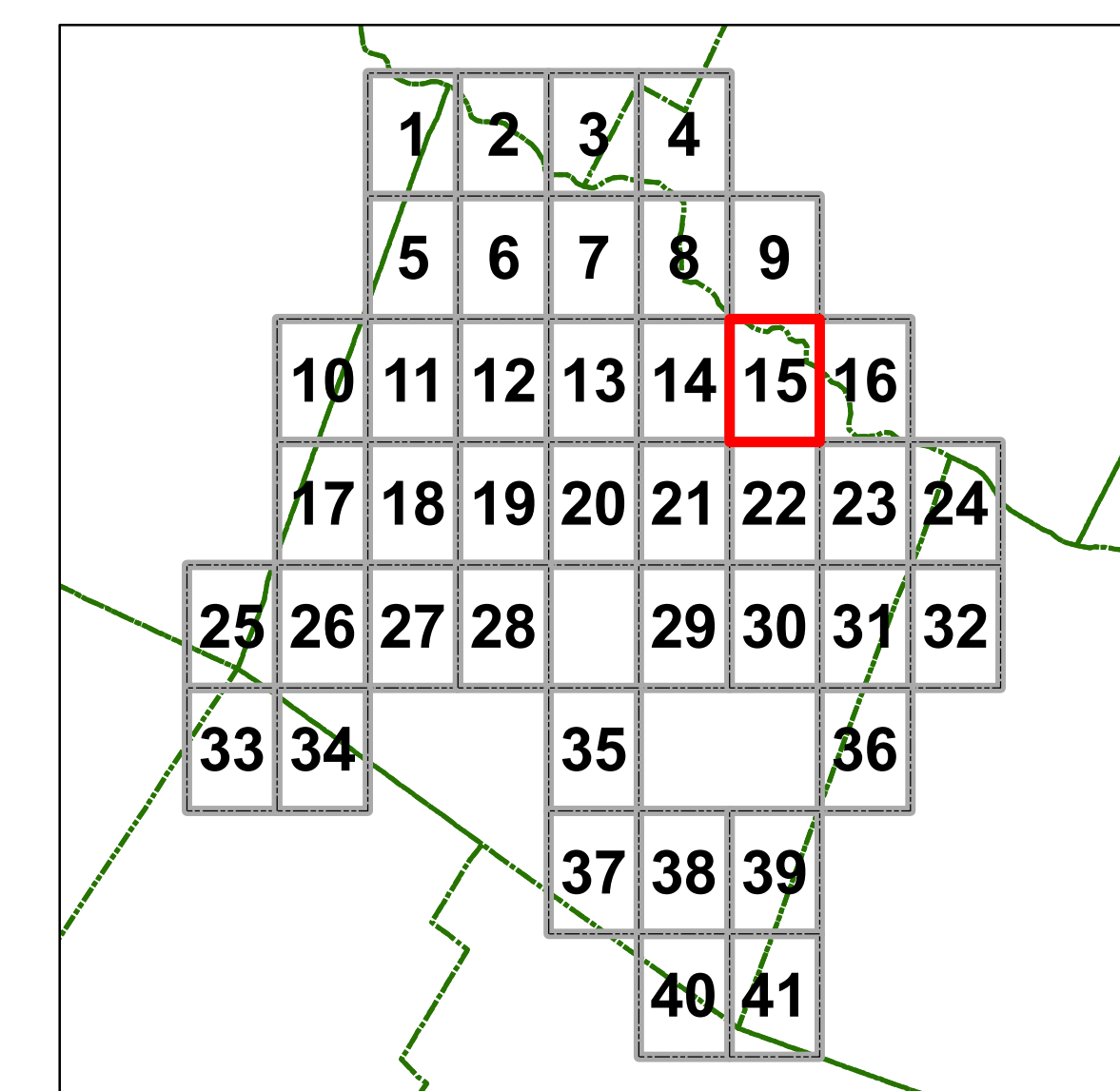
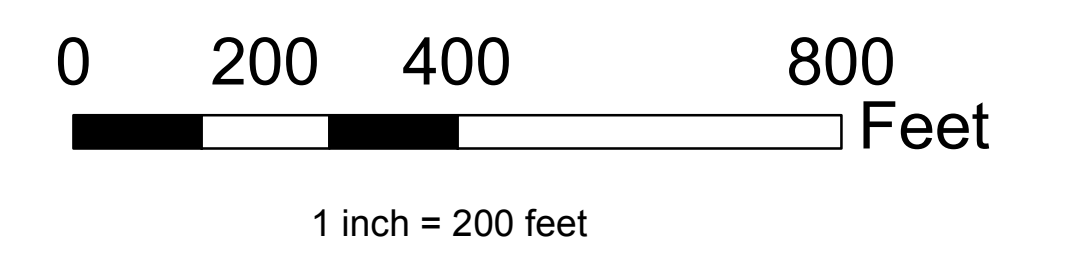
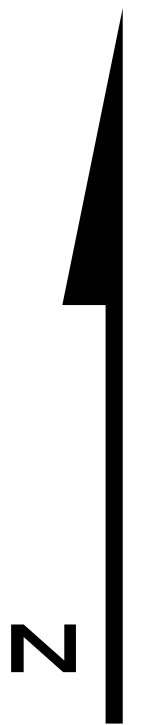
Legend

Preliminary NFIP Flood Risk 2009

-  Zone AE (or A) - Special Flood hazard Areas (SFHA) 1% annual/100 yr Base Flood
-  Floodway Area in Zone AE
-  0.2 PCT ANNUAL CHANCE FLOOD HAZARD
-  Building Footprints
-  Base Flood Elevation

Roads

-  Town Highways
-  Class 4 Roads
-  Private Roads
-  State Highways
-  US Highways
-  Legal Trail
-  Discontinued Roads
-  Moretown parcels 1994



Map created 9/6/11 by CVRPC
N:\Towns\Moretown\MoretownFloodMap_village
Data is only as accurate as the original sources.
This map is for planning purposes only.
This map may contain errors and omissions.

