

Moretown Flood Plain Map

Map Number 27

Building Footprints created based on 1998 aerial photos. Aerial photos shown on map were updated in 2006/07. Due to the difference in years building may be missing.

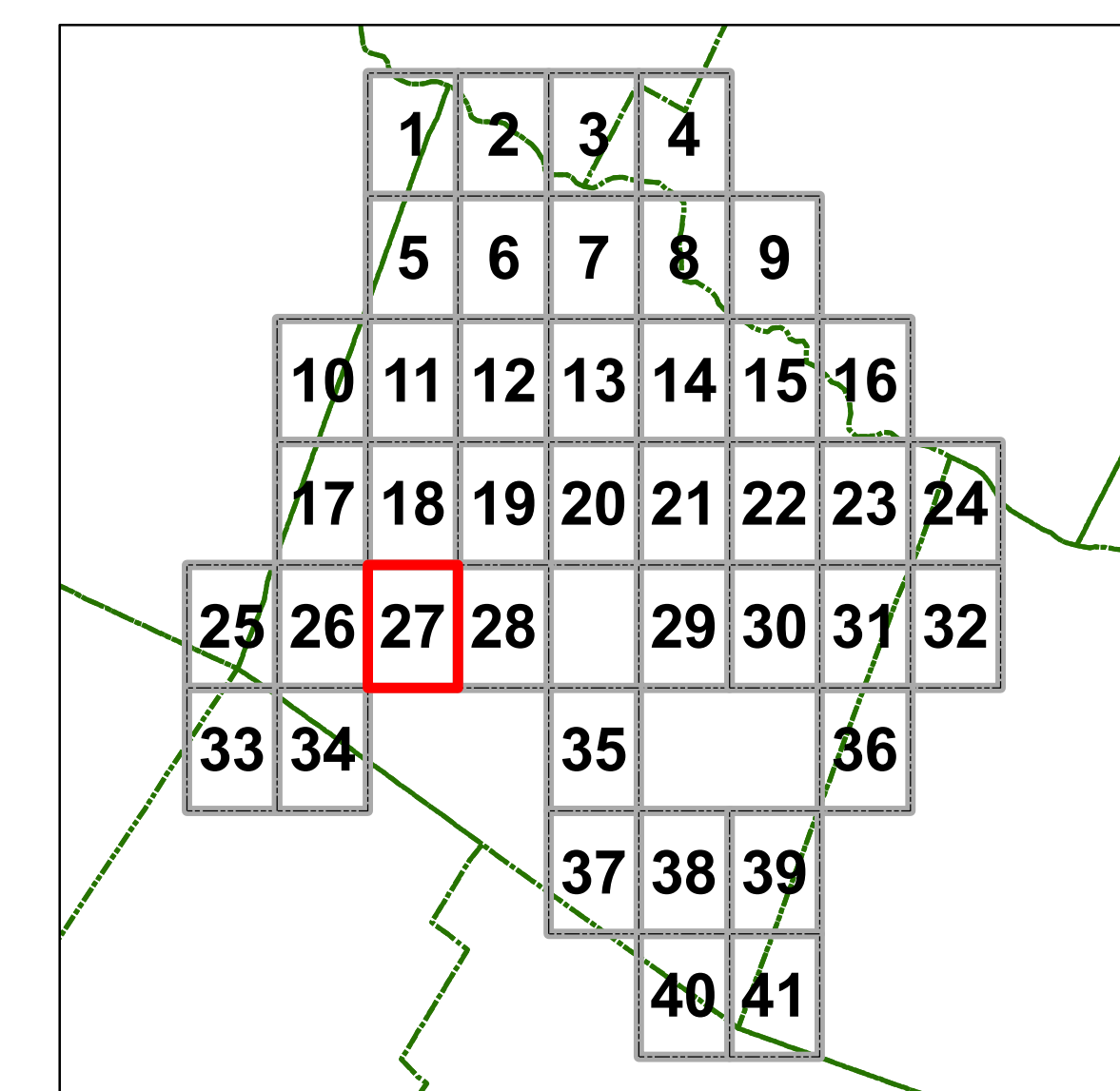
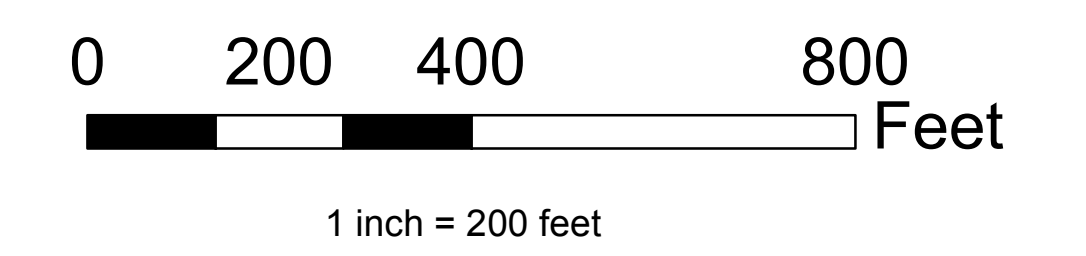
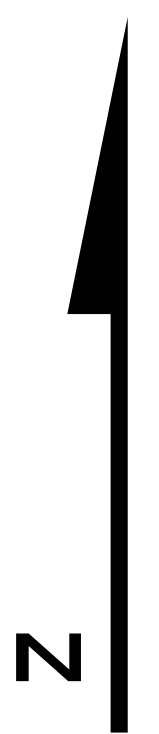
Legend

Preliminary NFIP Flood Risk 2009

- Zone AE (or A) - Special Flood hazard Areas (SFHA) 1% annual/100 yr Base Flood
- Floodway Area in Zone AE
- 0.2 PCT ANNUAL CHANCE FLOOD HAZARD
- Building Footprints
- Base Flood Elevation

Roads

- Town Highways
- Class 4 Roads
- Private Roads
- State Highways
- US Highways
- Legal Trail
- Discontinued Roads
- Moretown parcels 1994



Map created 9/6/11 by CVRPC
 N:/Towns/Moretown/MoretownFloodMap_village
 Data is only as accurate as the original sources.
 This map is for planning purposes only.
 This map may contain errors and omissions.

